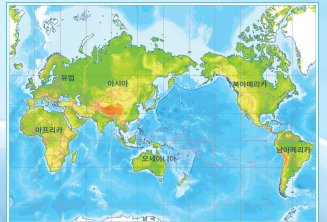
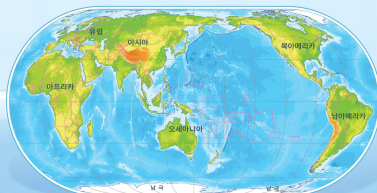
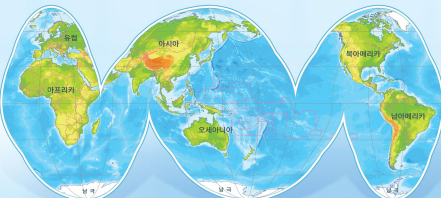
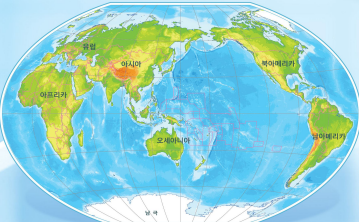

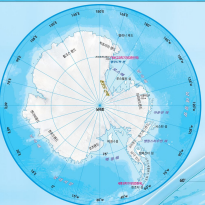


세계 지도



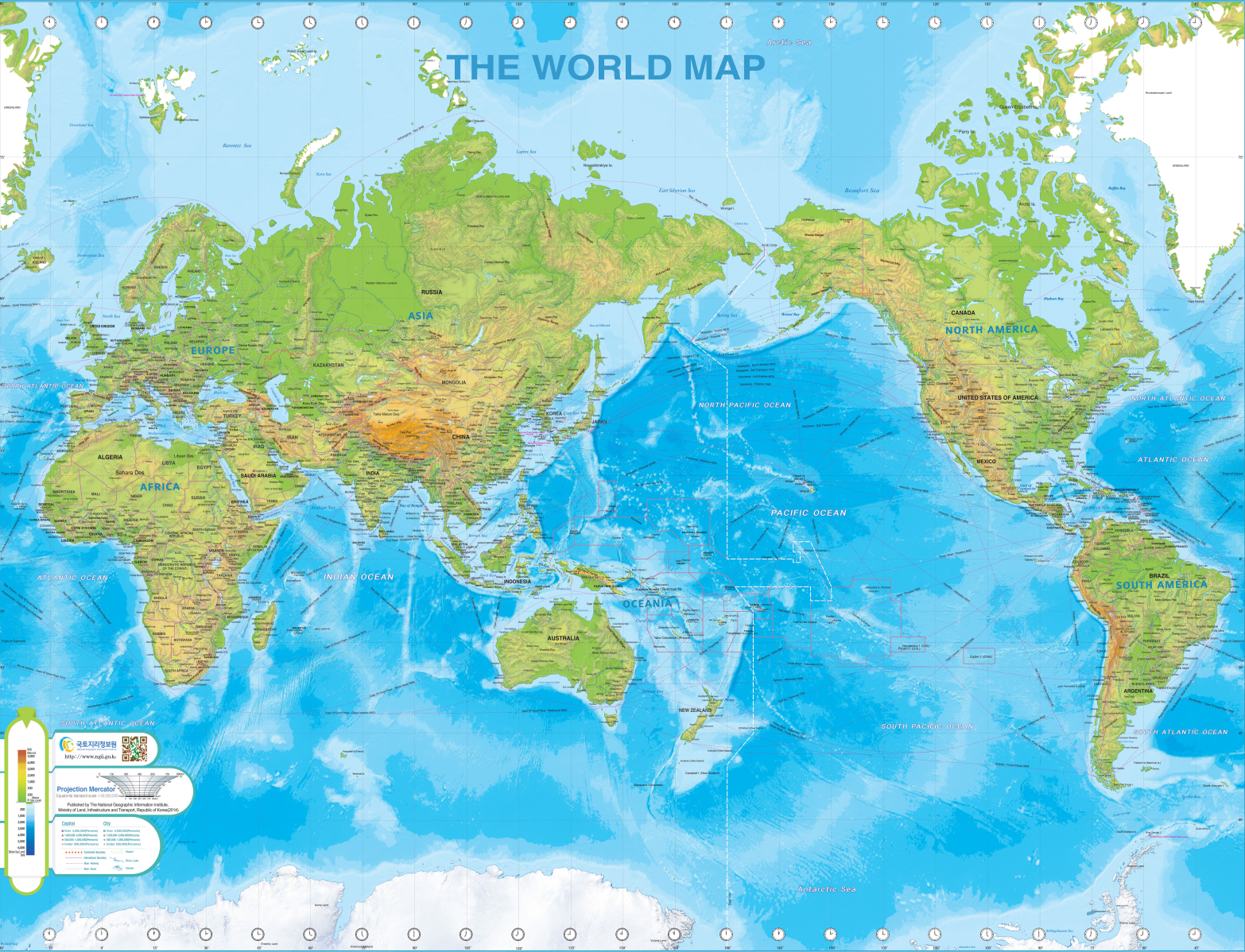
빈켈 트리플 도법 (Winkel Tripel Projection)

구드 호몰로사인 도법 (Goode Homolosine Projection)

에케르트 IV 도법 (Eckert IV Projection)

메르카토르 도법 (Mercator Projection)

THE WORLD MAP



Projection Mercator
 Equatorial distance 1:100,000,000

Published by The National Geographic Information Institute,
 Ministry of Land, Infrastructure and Transport, Republic of Korea

Color	City
	World Capital
	Capital
	Major City
	City
	Small City
	Small City
	Small City
	Small City
	Small City
	Small City

Elevation Legend (meters):

- 0-200
- 200-500
- 500-1000
- 1000-2000
- 2000-3000
- 3000-4000
- 4000-5000
- 5000+

Scale: 1:100,000,000